


Fox Brow, Brow Lane, Clayton, West Yorks, BD14 6PT
Tel: 01274 884599/884699 Mobile: 07702 194350
Fax: 01274 884664 Email: mpgroup@mpg.yorks.com
Website: http://www.mpg.yorks.com
Branch office at: Lewes, East Sussex



The Mineral Planning Group
GEOLOGICAL, MINING, PLANNING & ENVIRONMENTAL CONSULTANTS

AF

Your ref:

Our ref: 010/35---20091203-L1.1-GMGU

The Planning Team
Urban Vision Partnership Ltd (GMGU)
10th Floor, Emerson House
Albert Street
Eccles
M30 0TE



FAO: The Planning Team

22nd December 2009

Dear Sir/Madam,

RE: GREATER MANCHESTER JOINT WASTE DEVELOPMENT PLAN DOCUMENTS.

Please find enclosed two potential waste sites to be considered in your production of the Greater Manchester Waste Development Plan Document.

Please could you confirm receipt of these two sites before the 8th January.


Yours sincerely,
for THE MINERAL PLANNING GROUP


JESSICA MORGAN

Martin Millmore (Director) BSc Dip.TP MRTPI FGS
Jessica Morgan BSc Geol FGS Caroline Simpson Office Administrator
SJ Beauchamp BSc MSc CEng MIMM B Legan Dip.TP DMS
D A Pelham BSc MSc MIMM MGA T Williams BA PH Millmore BA Geog/Econ
P M Jones BSc CEng MICE MIWEM F T Howell MSc PhD AIMinE CGeol
D E Thomas BSc MSc DIC CGeol Andrew Carp BSc FGS CGeol

VAT No. 595 7907 73

Fox Brow, Brow Lane, Clayton, West Yorks, BD14 6PT
 Tel: 01274 884599/884699 Mobile: 07702 194350
 Fax: 01274 884664 Email: mpgroup@mpg.yorks.com
 Website: http://www.mpg.yorks.com

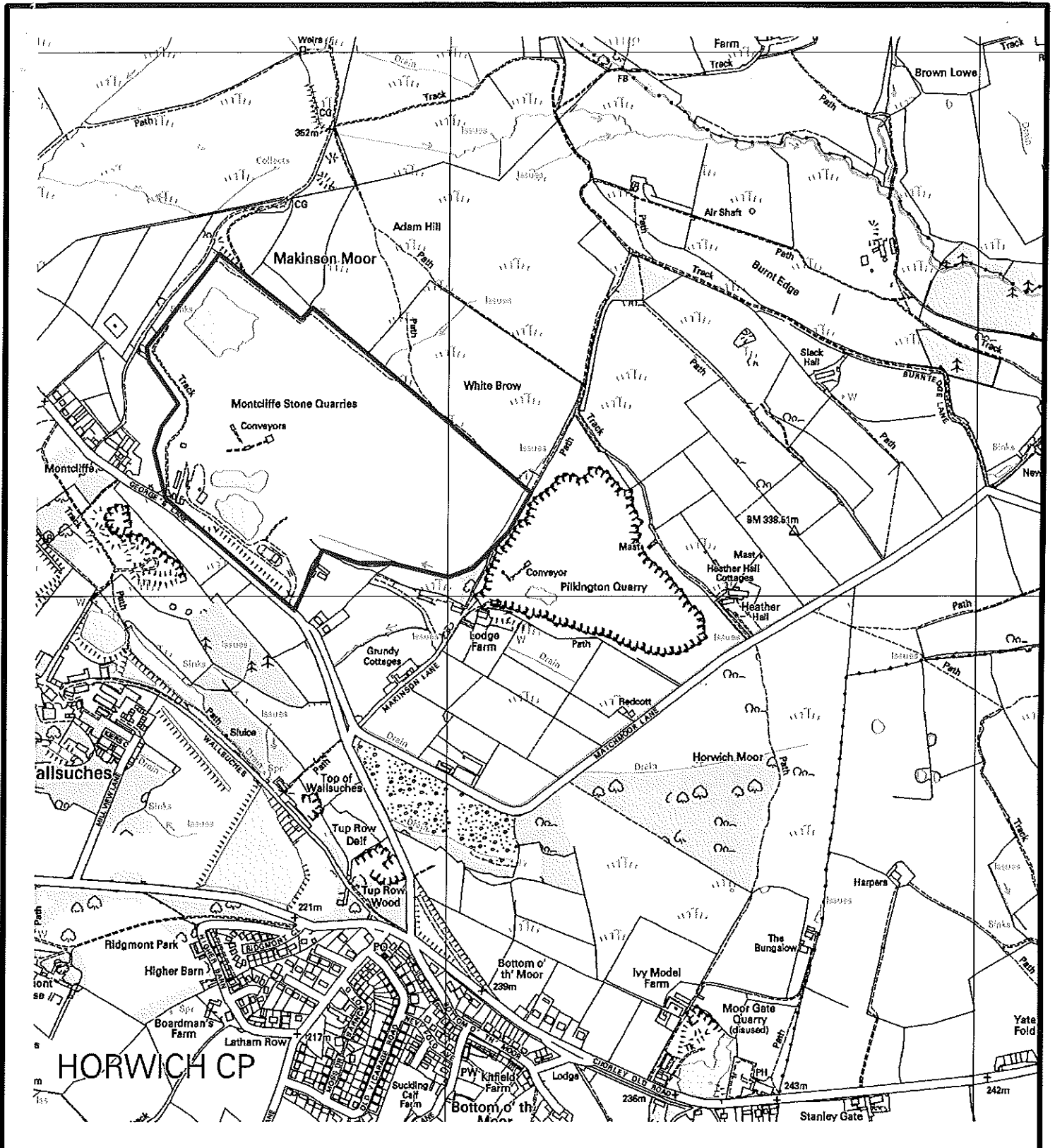


Branch office at: Lewes, East Sussex


The Mineral Planning Group
 GEOLOGICAL, MINING, PLANNING & ENVIRONMENTAL CONSULTANTS

Call for Sites

Name of Site	Montcliffe Quarry
Location	Adjacent to Georges Lane in Horwich
Size	25 hectares (see plan attached)
Current Use	Active quarry (estimated life of remaining reserves 2-4 years)
Type of Potential facility	State-of-the-art materials recovery park and waste recycling station.
Capacity of Potential Site	The site has the potential to recycle over 1 million tonnes of material per annum (based on traffic numbers of 200 in and 200 out per day).
Potential Waste Types	<ul style="list-style-type: none"> • Construction and Demolition waste (inert material only) recycling • Green plant matter composting • Metal recycling • Cardboard recycling • Co-mingled materials recycling • Car recycling • Timber recycling
Further Information	The Council have already been approached with the concept of this recycling facility which was considered to potentially "have merit".



Site: Montcliffe Quarry	
Drawing Title: Location of Site	
Client: Armstrongs Aggregates	
Drawing No.:	Drawn by:
1	Jessica Morgan BS
Scale:	Date:
1:10,000	Dec 2009

Key:	
	Site Boundary
Job Reference:	Based upon the 2000 Ordnance Survey SuperPlan (1:1,250) with the permission of the Controller of Her Majesty's Stationary Office c Crown Copyright, The Mineral Planning Group. Licence Number AL 100002120
200/6	

The Mineral Planning Group
 Fox Brow, Brow Lane,
 Clayton, Bradford,
 West Yorkshire, BD14 6PT
 Tel: 01274 884599
 Fax: 01274 884664
 Mppgroup@mpg.yorks.com
 www.mpg.yorks.com



© The Mineral Planning Group 2009

Illustrative Location Plan
Montcliffe Quarry Proposed Recycling Centre




- A - SECURITY AND WEIGHBRIDGE
- B - TRANSPORT OFFICE
- C - MAIN OFFICES AND WELFARE
- D - VISITOR CENTRE
- E - GREEN PLANT MATTER STORE

- F - GREEN PLANT MATTER COMPOSTING
- G - METAL/CARDBOARD PROCESSING
- H - CO-MINGLED MATERIALS
- I - WASTE TRANSFER STATION
- J - CAR RECYCLING CENTRE
- K - TIMBER RECYCLING CENTRE

- L - LORRY PARK
- M - FUEL FARM AND PUMPS
- N - LORRY WASH FACILITY
- O - 4-BAY VEHICLE WORKSHOP
- P - CONTAINER STORAGE
CAR PARKING

Fox Brow, Brow Lane, Clayton, West Yorks, BD14 6PT
 Tel: 01274 884599/884699 Mobile: 07702 194350
 Fax: 01274 884664 Email: mpgroup@mpg.yorks.com
 Website: <http://www.mpg.yorks.com>

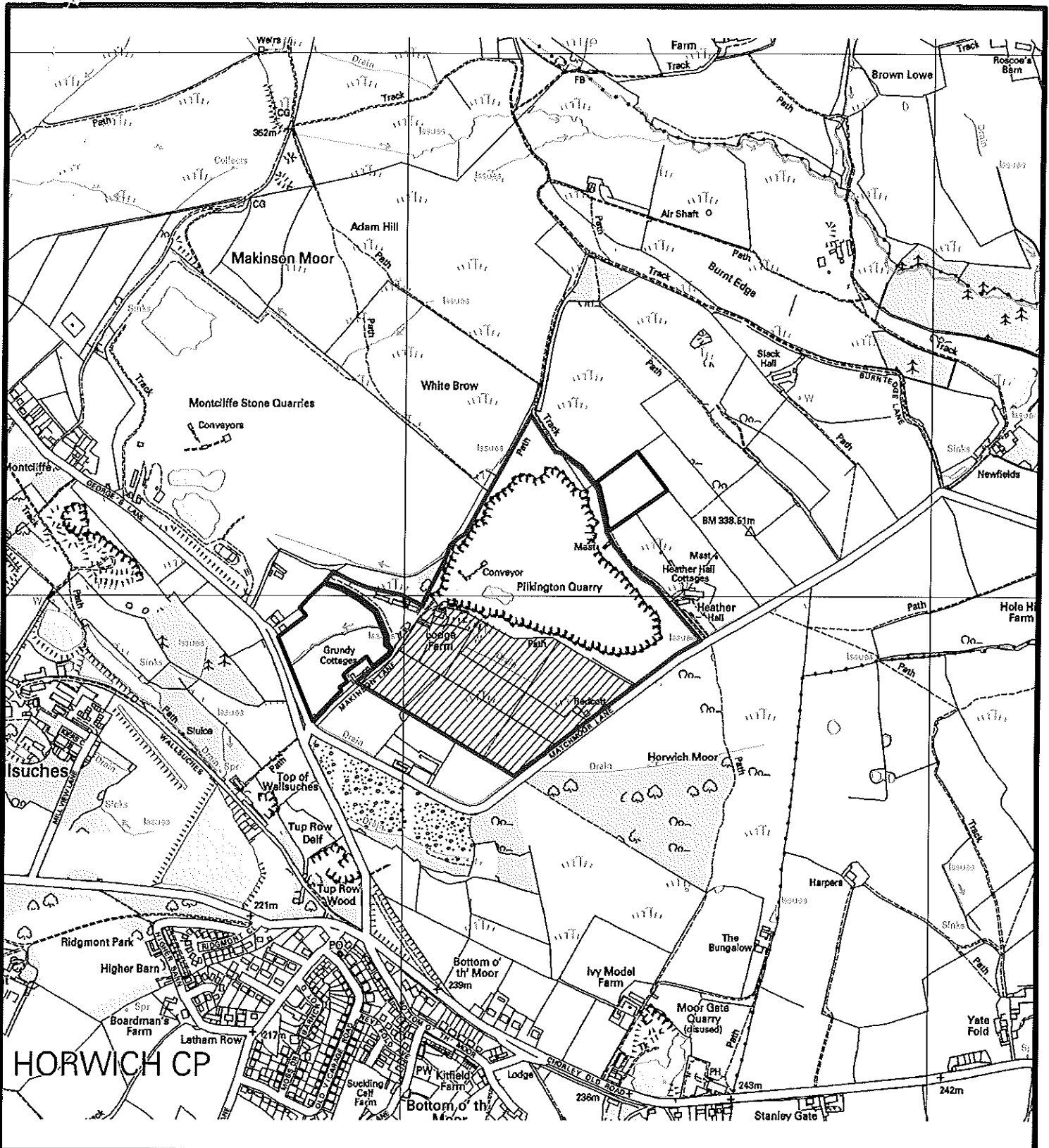


Branch office at: Lewes, East Sussex




The Mineral Planning Group
 GEOLOGICAL, MINING, PLANNING & ENVIRONMENTAL CONSULTANTS

Call for Sites

Name of Site	Pilkington Quarry
Location	Adjacent to Georges Lane in Horwich
Size	Existing quarry ~11 hectares (see plan attached), proposed extension ~9 hectares.
Current Use	Active quarry
Type of Potential facility	The restoration of this site offers an infill opportunity. If approval can be granted for an extension to the quarry this would increase the void and capacity of the site.
Capacity of Potential Site	2.5 million cubic metre void space (including extension area), which would hold ~4.5 million tonnes of inert C&D material. There is also the potential for the recycling of a proportion of waste entering the site to produce secondary aggregate in accordance with Government recommendations / guidance.
Potential Waste Types	Construction & Demolition waste (inert material only).



Site: Pilkington Quarry	
Drawing Title: Location of Site	
Client: Armstrongs Aggregates	
Drawing No.: 1	Drawn by: Jessica Morgan BS
Scale: 1:10,000	Date: Dec 2009

Key:	 Full Site Boundary
	 Potential Extension Area
	 Land in Clients Ownership
Job Reference: 200/3	Based upon the 2000 Ordnance Survey SuperPlan (1:1,250) with the permission of The Controller of Her Majesty's Stationery Office c Crown Copyright, The Mineral Planning Group. Licence Number AL 100002120

The Mineral Planning Group
 Fox Brow, Brow Lane,
 Clayton, Bradford,
 West Yorkshire, BD14 6PT
 Tel: 01274 884599
 Fax: 01274 884664
 Mpgroup@mpg.yorks.com
 www.mpg.yorks.com



© The Mineral Planning Group 2009